

TRAVEL GUIDE FOR YES INSTITUTE



Miami International (MIA) and Ft. Lauderdale (FLL) Airports

* Comparing prices of MIA and FLL airports can result in airfare savings.

* FLL is 35 minute drive to MIA, and MIA is 25 minute drive to YES (non-rush hour).

American Airlines	1-800-433-7300	http://www.aa.com
Continental	1-800-523-3273	http://www.continental.com
Delta	1-800-221-1212	http://www.delta.com
JetBlue (FLL only)	1-800-538-2583	http://www.jetblue.com
NWA	1-800-225-2525	http://www.nwa.com
Southwest (FLL only)	1-800-435-9792	http://www.southwest.com
United	1-800-241-6522	http://www.united.com
US Airways	1-800-428-4322	http://www.usair.com
Cheap Tickets	1-888-922-8849	http://www.cheaptickets.com
Orbitz	1-800-656-4546	http://www.orbitz.com



Car Rental / Shuttle / Taxi (MIA)

Alamo Rent-A-Car	1-800-462-5266	http://www.alamo.com
Dollar Rent-A-Car	1-800-800-3665	http://www.dollar.com
Hertz Rent-A-Car	1-800-654-3131	http://www.hertz.com
National Car	1-800-227-7368	http://www.nationalcar.com
Super Shuttle	305-871-2000	http://www.supershuttle.com
Super Yellow Taxi	305-888-7777	
Yellow Cab	305-266-7799	



Hotel Accommodations (MIA)

Best Western South Miami 305-667-6664 5959 SW 71 Street, South Miami, FL 33143	~ \$100 /night	0.8 mile from YES http://www.bestwesternsouthmiami.com
Hampton Inn Dadeland 305-269-0072 8200 SW 70 Avenue, Miami, FL 33143	~ \$100 /night	2.2 miles from YES http://hamptoninn.hilton.com/en/hp/hotels/index.jhtml?cityhocr=MIALDHX
Holiday Inn Coral Gables/UM 305-667-5611 1350 So. Dixie Highway, Coral Gables, FL 33146	~ \$140 /night	1.2 miles from YES http://www.ichotelsgroup.com/h/d/hi/1/en/hd/miaum?irs=null
Miami Marriott Dadeland 305-670-1035 9090 S. Dadeland Blvd., Miami, FL 33156	~ \$179 /night	3.0 miles from YES http://www.marriott.com/hotels/travel/miadd-miami-marriott-dadeland

YES Staff Cellphones for Visitors

Joseph Zolobczuk 305-804-1772 / Tim Wagoner 305-799-5359

Restaurants & Stores Near YES Institute

Updated 8/2007



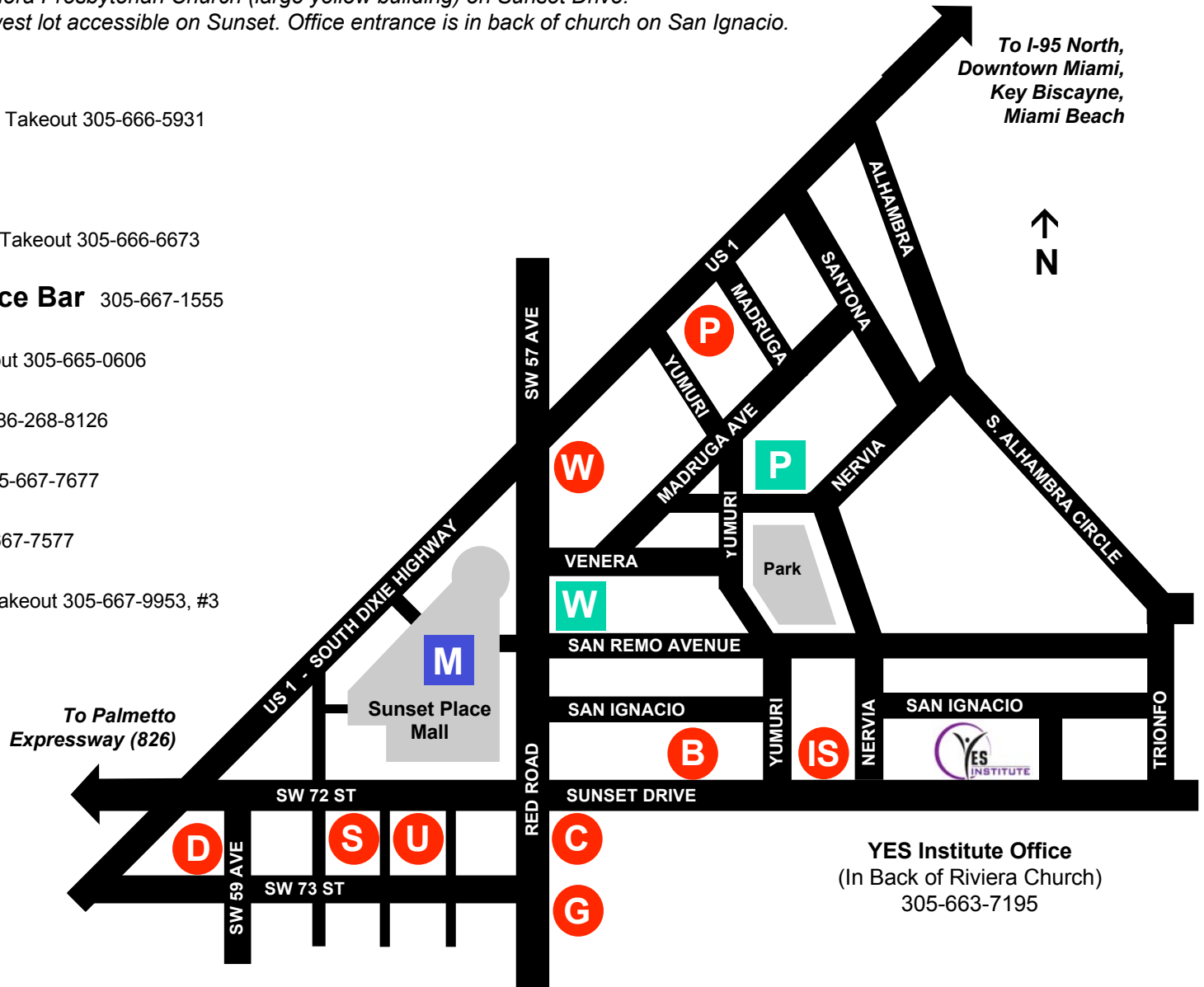
YES Institute 5275 Sunset Drive, South Miami, FL 33143

Located in back of Riviera Presbyterian Church (large yellow building) on Sunset Drive.

Additional parking in west lot accessible on Sunset. Office entrance is in back of church on San Ignacio.

- P** **Miami's Best Pizza** Takeout 305-666-5931
- W** **Wendy's** Open Late
- B** **Beverly Hill's Café** Takeout 305-666-6673
- IS** **Ice Cream / Sun Juice Bar** 305-667-1555
- D** **Deli Lane Café** Takeout 305-665-0606
- S** **Starbucks Coffee** 786-268-8126
- U** **Sushi Maki** Takeout 305-667-7677
- C** **CVS/pharmacy** 305-667-7577
- G** **Gardner's Market** Takeout 305-667-9953, #3

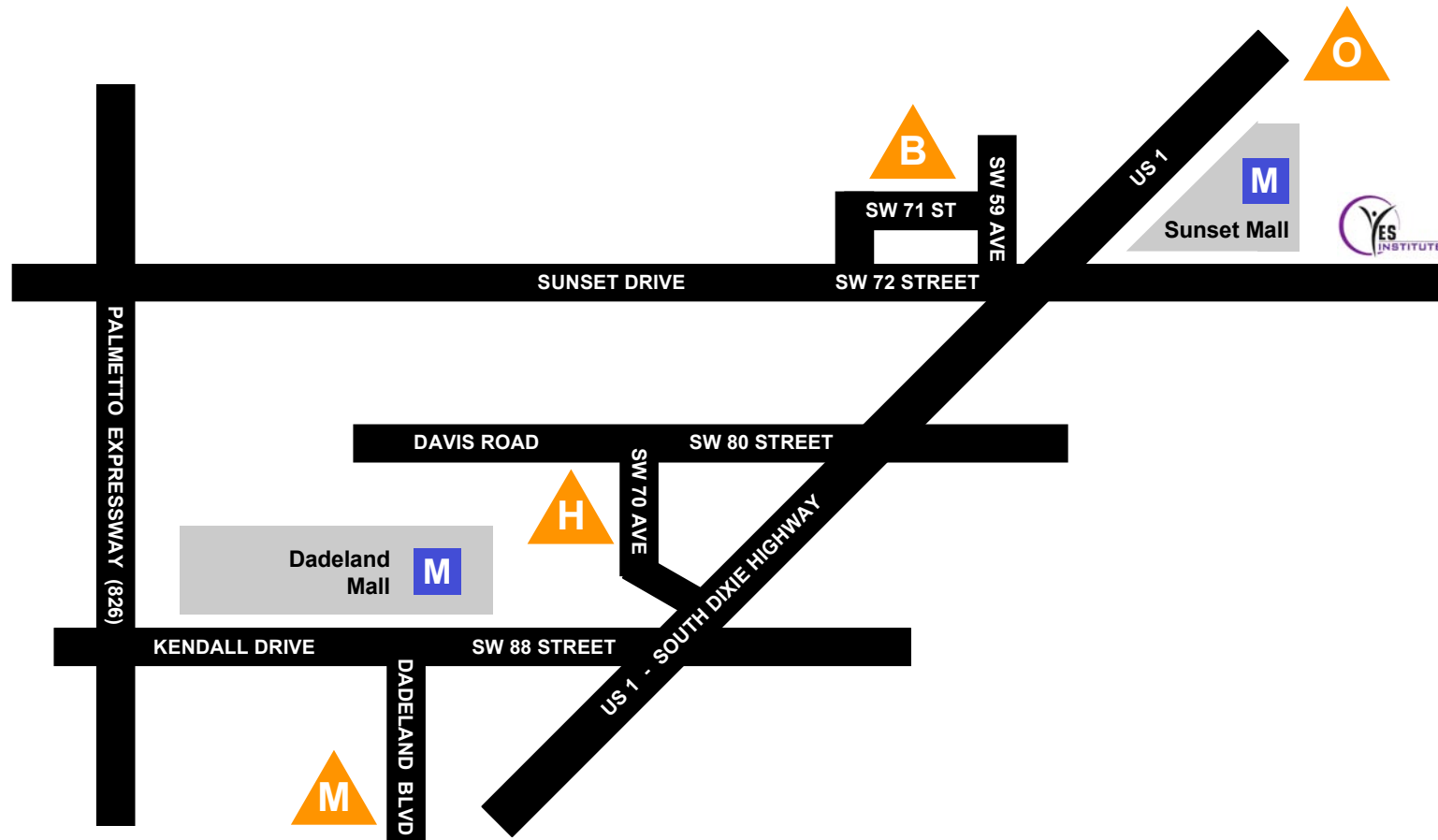
- P** **Publix (Free ATM)**
Grocery and Deli
- W** **Whole Foods**
Grocery Opening Soon ***
- M** **Sunset Place Mall**
2-story mall with shops, restaurants, Barnes & Noble, and AMC Movies

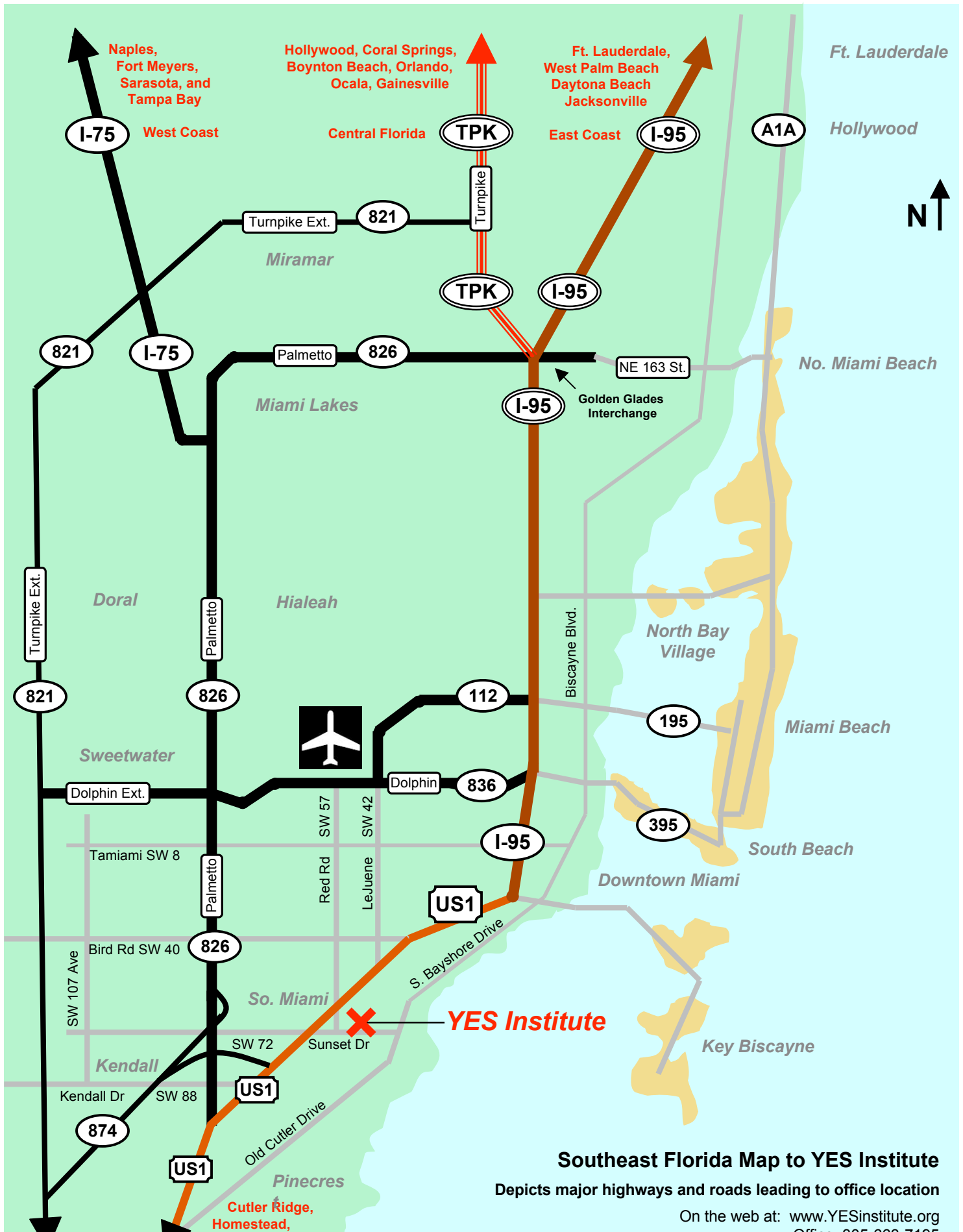


Hotels Near YES Institute

Updated 8/2007

- | | | | | |
|--|---|--|----------------|--------------------|
| | Best Western South Miami
5959 SW 71 Street, South Miami, FL 33143 | 305-667-6664
http://www.bestwesternsouthmiami.com | ~ \$100 /night | 0.8 mile from YES |
| | Hampton Inn Dadeland
8200 SW 70 Avenue, Miami, FL 33143 | 305-269-0072
http://hamptoninn.hilton.com/en/hp/hotels/index.jhtml?ctyhocn=MIADLHX | ~ \$100 /night | 2.2 miles from YES |
| | Holiday Inn Coral Gables/UM
1350 S. Dixie Highway, Coral Gables, FL 33146 | 305-667-5611
http://www.ichotelsgroup.com/h/d/hi/1/en/hd/miaum?irs=null | ~ \$140 /night | 1.2 miles from YES |
| | Miami Marriott Dadeland
9090 S. Dadeland Blvd., Miami, FL 33156 | 305-670-1035
http://www.marriott.com/hotels/travel/miadd-miami-marriott-dadeland | ~ \$179 /night | 3.0 miles from YES |





Southeast Florida Map to YES Institute

Depicts major highways and roads leading to office location

On the web at: www.YESinstitute.org
 Office: 305.688.7405

Office Phone: 305-663-7195

 **From MIA International Airport**

Exit from MIA Airport. You will see five different exit choices as you leave MIA. Follow the sign that says LeJuene Road (SW 42 Ave). Stay on LeJuene Southbound. Pass the golf course, and pass underneath the 836 expressway. You will pass through a business district in Coral Gables. Soon after, you will see the Metrorail track above US1. Turn right (South) on US1. Pass Granada and Alhambra Circle traffic signals. You are now very close. When you approach the Red Road traffic signal, get into your left hand turning lane. You will see a Wendy's on the corner of US1 and Red. Make a left on Red. Go forward through a few signals and make a left on Sunset Drive. You are now within a few blocks of YES Institute. Look to the North (left) for the large yellow church with steeple. Park in the municipal lot next to the church. Office is in the back. Sign is visible from road.

From the West Coast [I-75] (Naples / Ft. Meyers / Tampa Bay)

Continue on I-75 Southbound/Eastbound until you reach Miami. Do not use the 821 Turnpike Extension South, this will put you very far West. Skip 821 and take the 826 Palmetto Expressway South exit. Continue on the Palmetto Southbound. You will eventually pass the MIA International Airport on your left. You will pass Tamiami, Coral Way and Bird Road exits. After passing Bird Road exit (SW 40 Street) stay in your right-hand lane. The Palmetto will divide into 874 Toll Road. Do not take 874. Continue in the two right-hand lanes. You will pass a sign for Miller Drive exit and Univ. of Miami (SW 56 Street). Your next exit will be Sunset Drive (SW 72 Street). Exit on Sunset and turn East (left). Pass underneath the overpass. You will eventually cross US1 and the Metrorail above. Continue passing Sunset Place Mall, the Red Road traffic signal, and the last signal, Yumuri. You are now within a block of YES Institute. Look to the North (left) for the large yellow church with steeple. Park in the municipal lot next to the church. Parking is free. Office is in the back. Sign is visible from road.

From Central Florida [FL Turnpike] (Orlando / Ocala / Gainesville)

Continue on the Florida Turnpike Southbound. As you approach the Hollywood/Ft. Lauderdale area, the Turnpike will divide into 821 Turnpike Extension to the left. Do not use the 821 Turnpike Extension South exit, this will put you very far West. Stay on the main Turnpike. It will eventually merge into I-95. Follow the signs for I-95 Southbound. Eventually, you will begin to see Downtown Miami in the skyline. I-95 will circle around the city. Follow signs for I-95/US1 Southbound. I-95 will merge into US1 shortly after passing downtown. Follow US1 Southbound. You will pass through signals at Douglas, Bird Road, LeJuene, Granada, and Alhambra Circle. You are now very close. Look for the signal at Red Road and get into your left turning lane. You will see a Wendy's on the corner of US and Red. Make a left on Red. Go forward through a few signals and make a left on Sunset Drive. You are now within a few blocks of YES Institute. Look to the North (left) for the large yellow church with steeple. Park in the municipal lot next to church. Office is in the back. Sign is visible from the road.

From the East Coast [I-95] (Ft. Lauderdale / Palm Beach / Daytona / Jacksonville)

Take I-95 Southbound. Eventually, you will begin to see Downtown Miami in the skyline. I-95 will circle around the city. Follow signs for I-95/US1 Southbound. I-95 will merge into US1 shortly after passing by downtown. Follow US1 Southbound. You will pass through signals at Douglas, Bird Road, LeJuene, Granada, and Alhambra Circle. You are now very close. Look for the signal at Red Road and get into your left turning lane. You will see a Wendy's on the corner of US and Red. Make a left on Red. Go forward through a few signals and make a left on Sunset Drive. You are now within a few blocks of YES Institute. Look to the North (left) for the large yellow church with steeple. Park in the municipal lot next to the church. Office is in the back. Sign is visible from road.

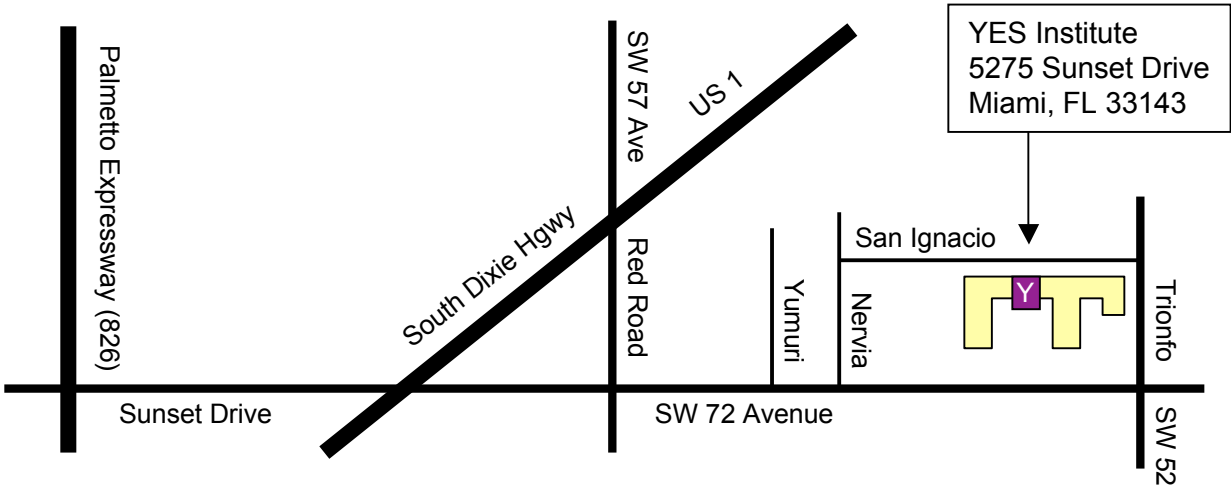
From the South [FL Turnpike] (Key Largo, Homestead, Cutler Ridge)

Take the Turnpike North. Exit at the Kendall Drive exit. Take Kendall Eastbound until your reach Dadeland Mall and US1. Make a left (North) on US1. Turn right (East) on Sunset Drive. Continue passing Sunset Place Mall, the Red Road traffic signal, and the last signal, Yumuri. You are now within a block of YES Institute. Look to the North (left) for the large yellow church with steeple. Park in the municipal lot next to the church. Parking is free.



Map to YES Institute

305-663-7195



Take the Palmetto Expressway or US1 to Sunset Drive. Head East.
 Pass the signals at Red Road and Yumuri. Look for large yellow church on left side.
 Look for YES sign, directing you to office entrance behind Riviera church.
 See below for parking.

If coming from the East on Sunset, pass Trionfo signal and look for church on right side. See below for parking.

